



Central Michigan District Health Department

Promoting Healthy Families, Healthy Communities



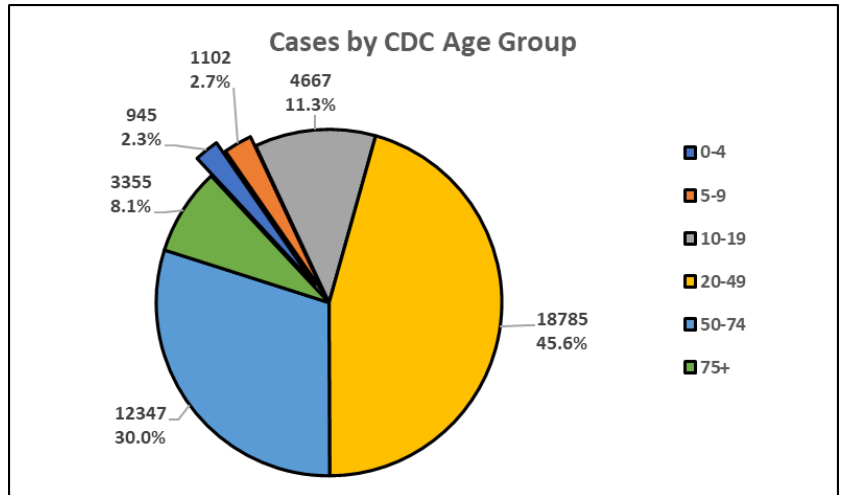
Jennifer Morse, MD, MPH, FAAFP
Medical Director

Steve Hall, RS, MS
Health Officer

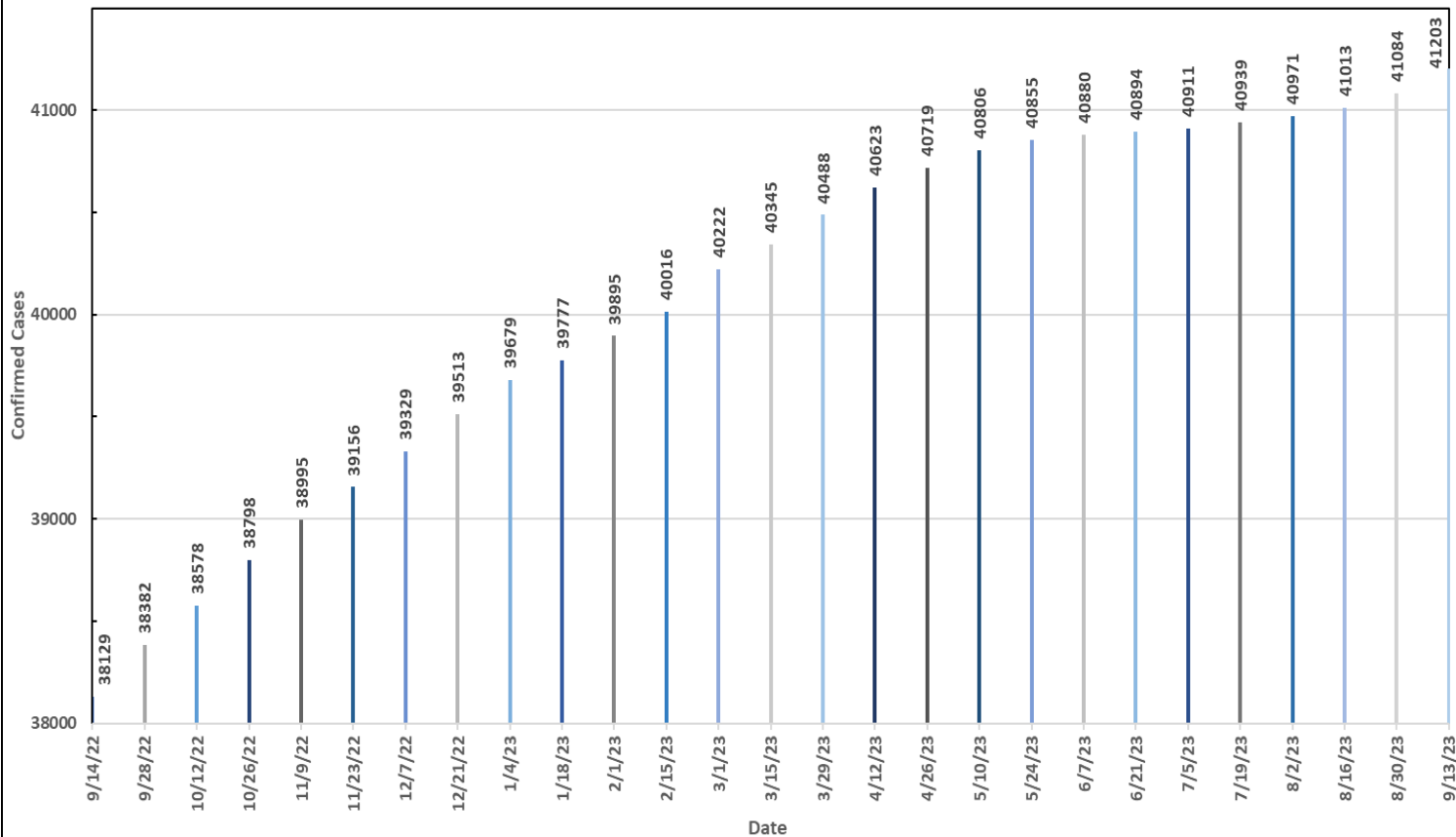
Coronavirus (COVID-19) Data & Statistics

Data is current 9/13/2023. This data will be updated once a week on Wednesdays.

Cases by CDC Age Group		
Age Group	Frequency	Percent
0-4	945	2.3%
5-9	1102	2.7%
10-19	4667	11.3%
20-49	18785	45.6%
50-74	12347	30.0%
75+	3355	8.1%
Total	41203	100.0%



CMDHD Cumulative Confirmed COVID-19 Cases (41203)





Central Michigan District Health Department

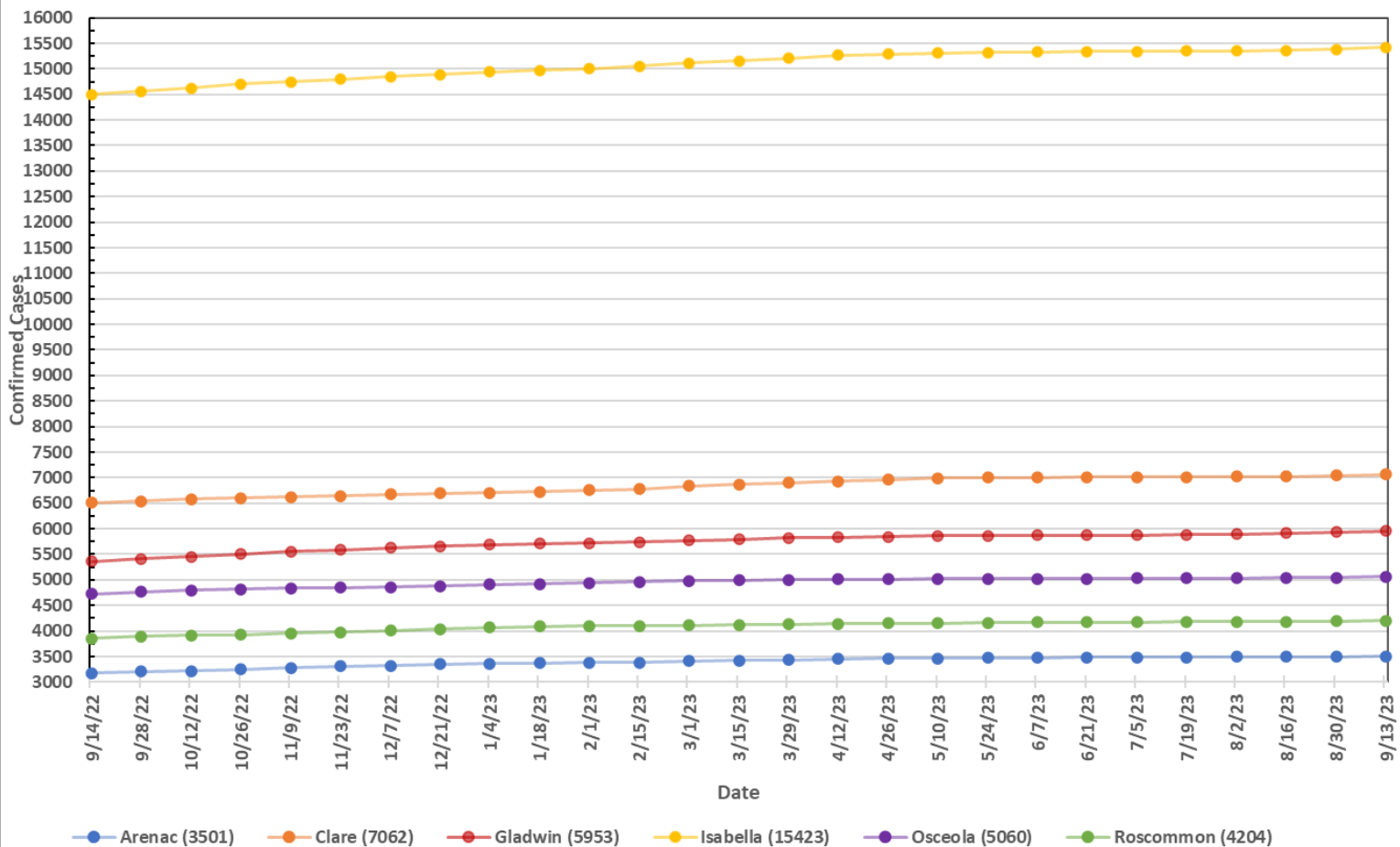
Promoting Healthy Families, Healthy Communities



Jennifer Morse, MD, MPH, FAAFP
Medical Director

Steve Hall, RS, MS
Health Officer

CMDHD COVID-19 Confirmed Cases By County
*Data Current as of 9/13/2023



Cases by County		
County	Frequency	Percent
Arenac	3501	8.5%
Clare	7062	17.1%
Gladwin	5953	14.4%
Isabella ^o	15423	37.4%
Osceola	5060	12.3%
Roscommon	4204	10.2%
Total	41203	100.0%

Total Hospitalizations by County	
County	Admitted/Total
Arenac	117
Clare	185
Gladwin	171
Isabella	213
Osceola	143
Roscommon	147
Total	976

^oIsabella's case numbers include cases investigated in Isabella County but have different permanent addresses elsewhere, leading to slightly higher numbers here than from the state.



Central Michigan District Health Department

Promoting Healthy Families, Healthy Communities



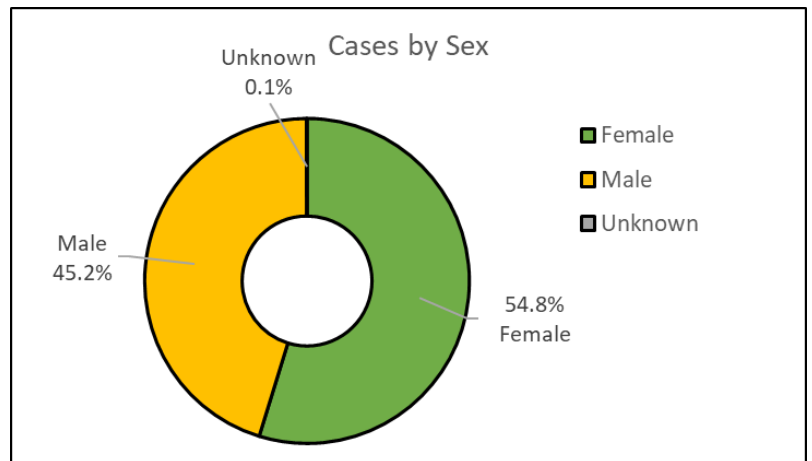
Jennifer Morse, MD, MPH, FAAFP
Medical Director

Steve Hall, RS, MS
Health Officer

Total Hospitalizations by CDC Age Group		
Age Group	Frequency	Percent
0-4	10	1.0%
5-9	1	0.1%
10-19	7	0.7%
20-49	115	11.8%
50-74	418	42.8%
75+	425	43.5%
Total	976	100%

Cases by Sex		
Sex	Frequency	Percent
Female	22564	54.8%
Male	18615	45.2%
Unknown	24	0.1%
Total	41203	100.0%

Cases by Zip Code~			
Zip Code	Total Cases		
		48750	<5
		48756	<5
48610	434	48763	45
48612	2156	48765	125
48613	20	48766	263
48616	<5	48804	41
48617	2055	48829	5
48618	172	48858	10730
48622	1658	48859	120
48624	3503	48877	22
48625	2778	48878	335
48627	42	48880	52
48628	59	48883	1232
48629	1256	48893	1112
48630	25	48896	31
48632	1096	49305	15
48633	39	49310	374
48650	101	49338	<5
48651	782	49340	143
48652	216	49631	1227
48653	1335	49639	457
48656	718	49655	535
48658	1186	49665	652
48659	675	49677	1462
48677	<5	49679	257
48703	575	49688	498
48749	270	Unknown	350



~Only zip codes with 1 or more cases are shown. Zip codes less than 5 cases are noted by "<5" to protect potentially identifiable information. Zip codes can cross county lines and might not match the county case data above.