



Central Michigan District Health Department

Promoting Healthy Families, Healthy Communities



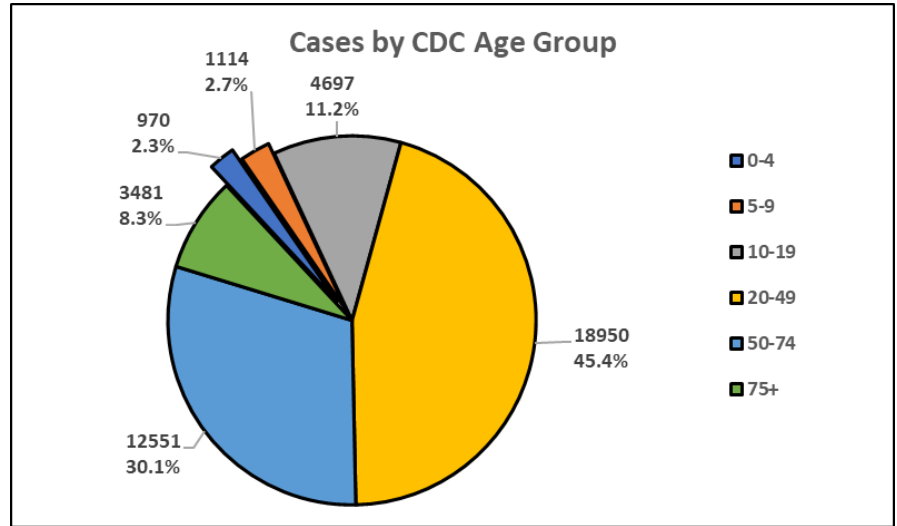
Jennifer Morse, MD, MPH, FAAFP
Medical Director

Steve Hall, RS, MS
Health Officer

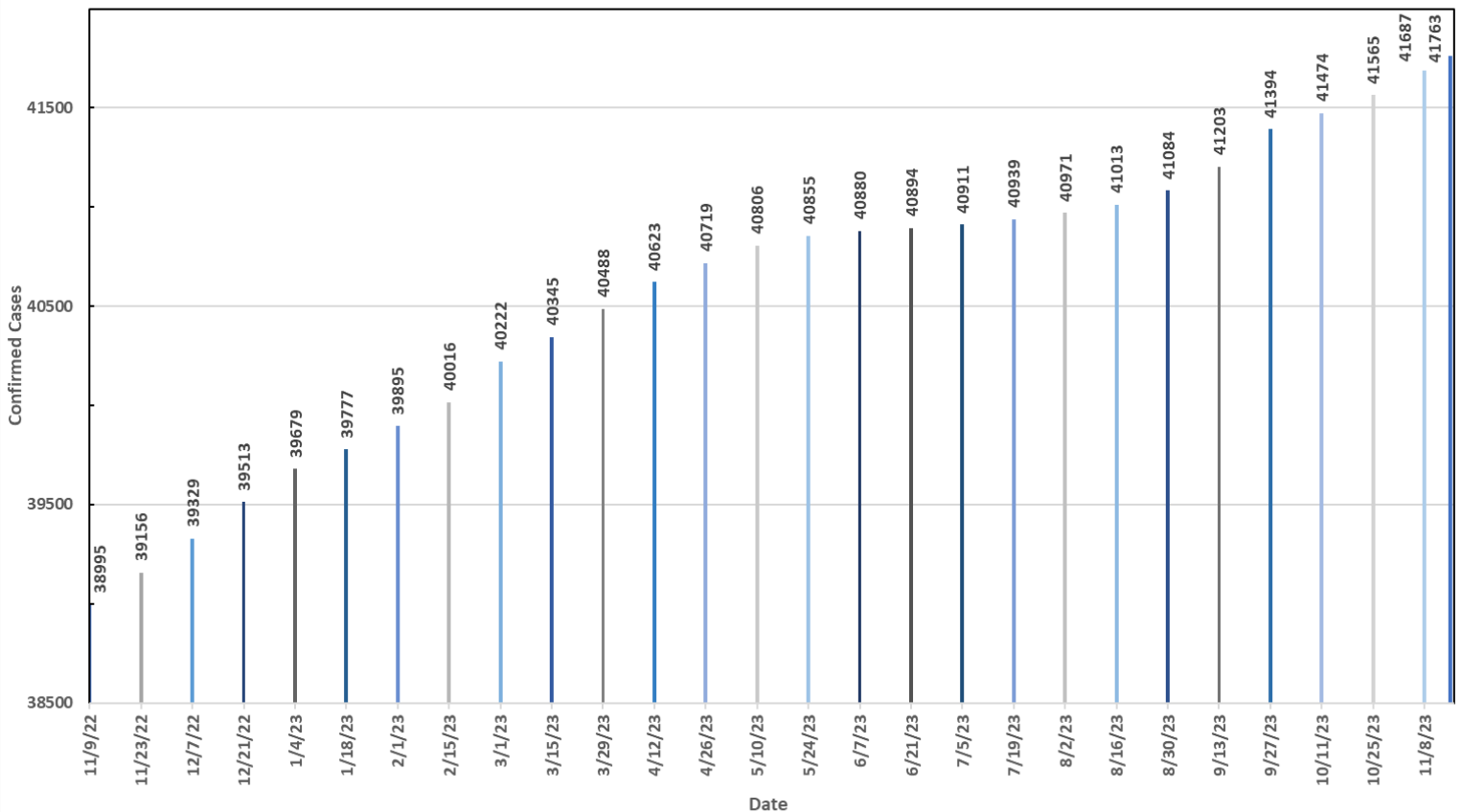
Coronavirus (COVID-19) Data & Statistics

Data is current 11/15/2023. This data will be updated once a week on Wednesdays.

Cases by CDC Age Group		
Age Group	Frequency	Percent
0-4	970	2.3%
5-9	1114	2.7%
10-19	4697	11.2%
20-49	18950	45.4%
50-74	12551	30.1%
75+	3481	8.3%
Total	41763	100.0%



CMDHD Cumulative Confirmed COVID-19 Cases (41763)





Central Michigan District Health Department

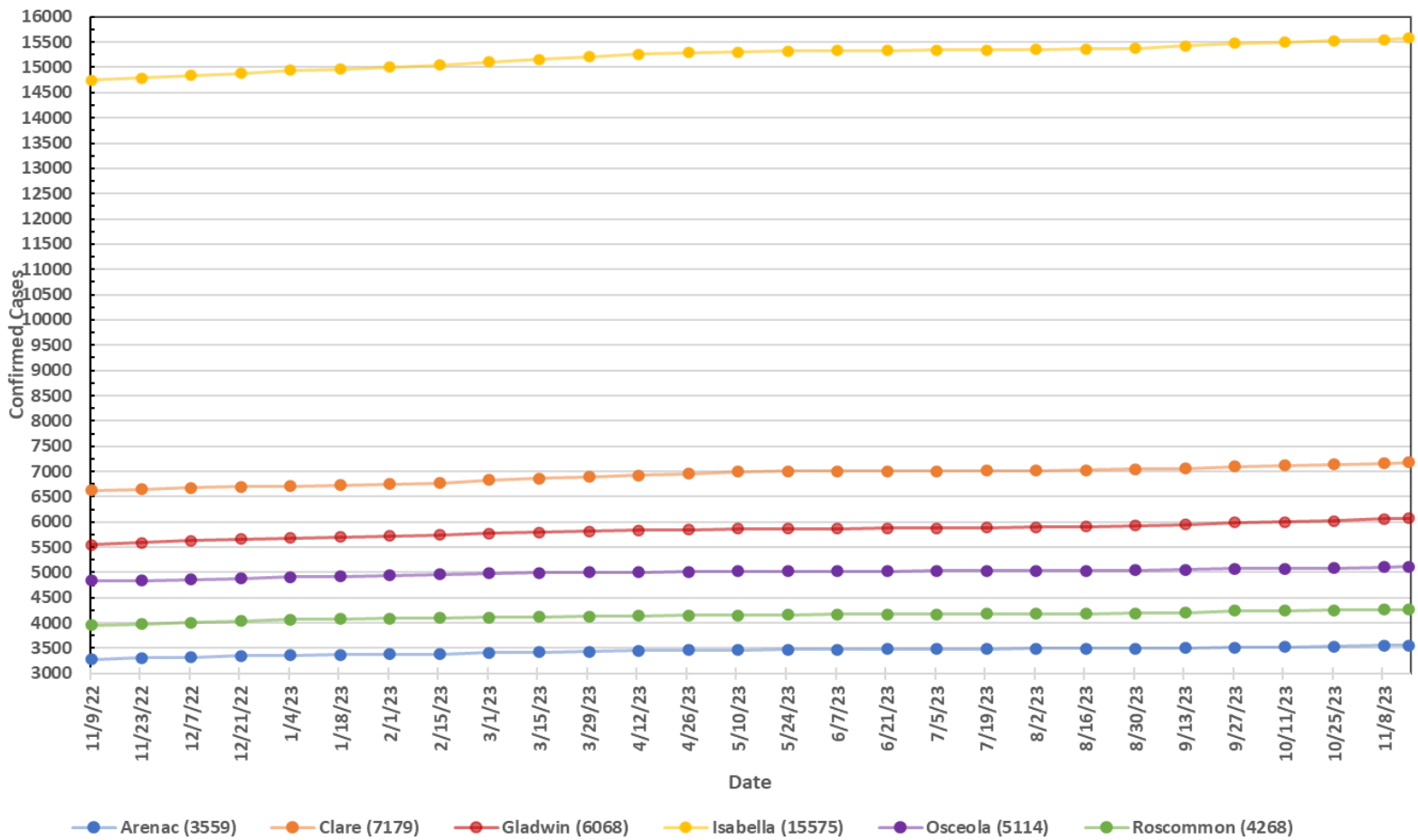
Promoting Healthy Families, Healthy Communities



Jennifer Morse, MD, MPH, FAAFP
Medical Director

Steve Hall, RS, MS
Health Officer

CMDHD COVID-19 Confirmed Cases By County
*Data Current as of 11/15/2023



Cases by County		
County	Frequency	Percent
Arenac	3559	8.5%
Clare	7179	17.2%
Gladwin	6068	14.5%
Isabella*	15575	37.3%
Osceola	5114	12.2%
Roscommon	4268	10.2%
Total	41763	100.0%

Total Hospitalizations by County	
County	Admitted/Total
Arenac	118
Clare	185
Gladwin	172
Isabella	215
Osceola	143
Roscommon	148
Total	982

*Isabella's case numbers include cases investigated in Isabella County but have different permanent addresses elsewhere, leading to slightly higher numbers here than from the state.



Central Michigan District Health Department

Promoting Healthy Families, Healthy Communities



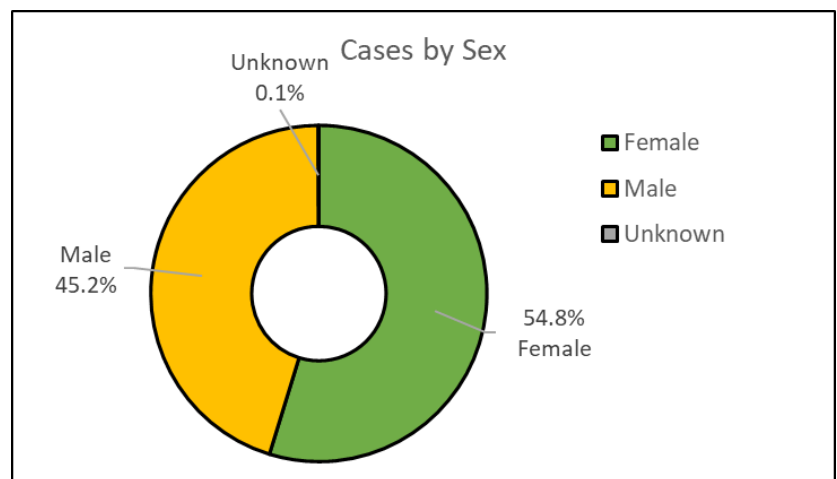
Jennifer Morse, MD, MPH, FAAFP
Medical Director

Steve Hall, RS, MS
Health Officer

Total Hospitalizations by CDC Age Group		
Age Group	Frequency	Percent
0-4	11	1.1%
5-9	1	0.1%
10-19	7	0.7%
20-49	116	11.8%
50-74	418	42.6%
75+	429	43.7%
Total	982	100%

Cases by Sex		
Sex	Frequency	Percent
Female	22871	54.8%
Male	18868	45.2%
Unknown	24	0.1%
Total	41763	100.0%

Cases by Zip Code~			
Zip Code	Total Cases	Zip Code	Total Cases
		48750	<5
		48756	<5
48610	446	48763	45
48612	2186	48765	126
48613	20	48766	269
48616	<5	48804	41
48617	2086	48829	5
48618	174	48858	10826
48622	1678	48859	120
48624	3574	48877	23
48625	2836	48878	338
48627	43	48880	53
48628	61	48883	1247
48629	1279	48893	1125
48630	25	48896	31
48632	1111	49305	16
48633	39	49310	379
48650	102	49338	<5
48651	791	49340	143
48652	223	49631	1244
48653	1355	49639	463
48656	728	49655	541
48658	1200	49665	663
48659	687	49677	1473
48677	<5	49679	260
48703	583	49688	501
48749	280	Unknown	355



~Only zip codes with 1 or more cases are shown. Zip codes less than 5 cases are noted by "<5" to protect potentially identifiable information. Zip codes can cross county lines and might not match the county case data above.